

**CITY OF FOREST LAKE
WASHINGTON COUNTY, MINNESOTA**

RESOLUTION NO. 02-28-22-01

**RESOLUTION ESTABLISHING PRECINCTS AND POLLING PLACES IN THE CITY
OF FOREST LAKE, MINNESOTA, WASHINGTON COUNTY**

WHEREAS, the Legislature of the State of Minnesota has been redistricted; and

WHEREAS, Minnesota Statute §204B.14, subd. 3 (e) requires a municipality to reestablish precinct boundaries of voting precincts and polling places within a municipality;

NOW, THEREFORE BE IT RESOLVED BY THE CITY COUNCIL OF FOREST LAKE, MINNESOTA, hereby reestablishes the boundaries of the voting precincts and polling places as follows:

1. The number of precincts and polling places located within the City of Forest Lake are arranged, created, and described as follows:

PRECINCT NO. 1

Beginning at the Northwest Corner of the City of Forest Lake, which is also the Northwest corner of Washington County, Minnesota; thence east along the north line of the City of Forest Lake, which is also the north line of Washington County, Minnesota, to its intersection with State Highway No. 61; thence south along the centerline of State Highway No. 61 to its intersection with Broadway Avenue (also known as County Road No. 2); thence west along the centerline of Broadway Avenue (also known as County Road No. 2) to its intersection with the west line of the City of Forest Lake, which is also the west line of Washington County, Minnesota; thence north along said west line to the point of beginning.

The polling place for Precinct No. 1 shall be the Forest Lake Senior Center, located at 767 4th Street Southwest, in said City of Forest Lake, and in Precinct No. 2.

PRECINCT NO. 2

Beginning at the centerline of Broadway Avenue (also known as County Road No. 2) and the west line of the City of Forest Lake, which is also the west line of Washington County, Minnesota; thence east along the centerline of Broadway Avenue (also known as County Road No. 2) extended to the shore of Forest Lake; then east and south along the shoreline of Forest Lake to the centerline of Harrow Avenue extended northerly to the shore of Forest Lake; thence southerly along the extension of the centerline of Harrow Avenue extended northerly to the Shore of Forest Lake and the centerline of Harrow Avenue to its intersection with State Highway No. 97; thence west along the centerline of State Highway No. 97 to its intersection with State Highway No. 61; thence north along the centerline of State Highway No. 61 to its intersection with 11th Ave Southwest; thence west along the centerline of 11th Ave Southwest and centerline of 220th Street North to its intersection with the west line of the City of Forest Lake, which is also the west line of Washington County, Minnesota; thence north along said west line to the point of beginning.

The polling place for Precinct No. 2 shall be at the Forest Lake City Center, located at 1408 Lake Street South, in said City of Forest Lake and in Precinct No. 5.

PRECINCT NO. 3

Beginning at the intersection of State Highway No. 61 and Broadway Avenue East; thence northerly along the centerline of State Highway No. 61 to the north line of the City of Forest Lake, which is also the north line of Washington County, Minnesota; thence easterly along the north line of the City of Forest Lake and the north line of Washington County, Minnesota to the northeast corner of the City of Forest Lake, which is also the northwest corner of the City of Scandia, Washington County, Minnesota; thence south along the east line of the City of Forest Lake, which is also the west line of the City of Scandia, Washington County, Minnesota, to its intersection with State Highway No. 97; thence east along the centerline of State Highway No. 97 to its intersection with North Shore Trail North (also known as County Road No. 2); thence northerly along the centerline of North Shore Trail North to its intersection with Juniper Avenue North; thence southwesterly along the centerline of Juniper Avenue North to its terminus; thence west to the shore of Forest Lake; thence northerly, westerly, and southwesterly along the shore of Forest Lake to the intersection of Broadway Avenue East extended easterly to the shore of Forest Lake; thence west along the centerline of

Broadway Avenue East extended easterly to the shore of Forest Lake and Broadway Avenue East to the point of beginning.

The polling place for Precinct No. 3 shall be at Faith Lutheran Church, located at 886 North Shore Drive, in said City of Forest Lake in said precinct.

PRECINCT NO. 4

Beginning at the intersection of the east line of the City of Forest Lake, which is also the west line of the City of Scandia, Washington County, Minnesota, and State Highway No. 97; thence easterly along the centerline of State Highway No. 97 to its intersection with North Shore Trail North (also known as County Road No. 2); thence northerly along North Shore Trail North to its intersection with Juniper Avenue North; thence southerly along the centerline of Juniper Avenue North to its terminus; thence west to the shore of Forest Lake; thence southerly and westerly along the shore of Forest Lake to its intersection with the centerline of Harrow Avenue North extended northerly to the shore of Forest Lake; thence southerly along the centerline of Harrow Avenue North extended northerly to the shore of Forest Lake and the centerline of Harrow Avenue to its intersection with the centerline of State Highway No. 97; thence easterly along the centerline of State Highway No. 97 to its intersection with State Highway No. 61; thence southerly along the centerline of State Highway No. 61 to the south line of the City of Forest Lake, which is also the north line of the City of Hugo, Washington County, Minnesota; thence easterly along the south line of the City of Forest Lake to the southeast corner of the City of Forest Lake, which is also the southwest corner of the City of Scandia, Washington County, Minnesota; thence northerly along the east line of the City of Forest Lake, which is also the west line of the City of Scandia, Washington County, Minnesota, to the point of the beginning.

The polling place for Precinct No. 4 shall be Hosanna Lutheran Church located at 9300 Scandia Trail North, in said City of Forest Lake in said precinct.

PRECINCT NO. 5


Beginning at the intersection of the west line of the City of Forest Lake, which is also the west line of Washington County, Minnesota and the centerline of 220th Street North; thence east along the centerline of 220th Street North and the centerline of 11th Avenue Southwest to its intersection with State Highway No. 61; thence south along the centerline of State Highway No. 61 to the south line of the City of Forest Lake, which is

also the north line of the City of Hugo in Washington County, Minnesota; thence west along the south line of the City of Forest Lake, which is also the north line of the City of Hugo, Washington County, Minnesota to the southwest corner of the City of Forest Lake; thence north along the west line of the City of Forest Lake, which is also the west line of Washington County, Minnesota to the point of beginning.

The polling place for Precinct No. 5 shall be the Washington County Headwaters Service Center located at 19955 Forest Road, in said City of Forest Lake, in said precinct.


2. Attached to this resolution, for illustrative purposes, is a map showing said precincts and the location of each polling place.

**ADOPTED BY THE CITY COUNCIL OF THE CITY OF FOREST LAKE,
WASHINGTON COUNTY, MINNESOTA THIS 28TH DAY OF FEBRUARY, 2022.**



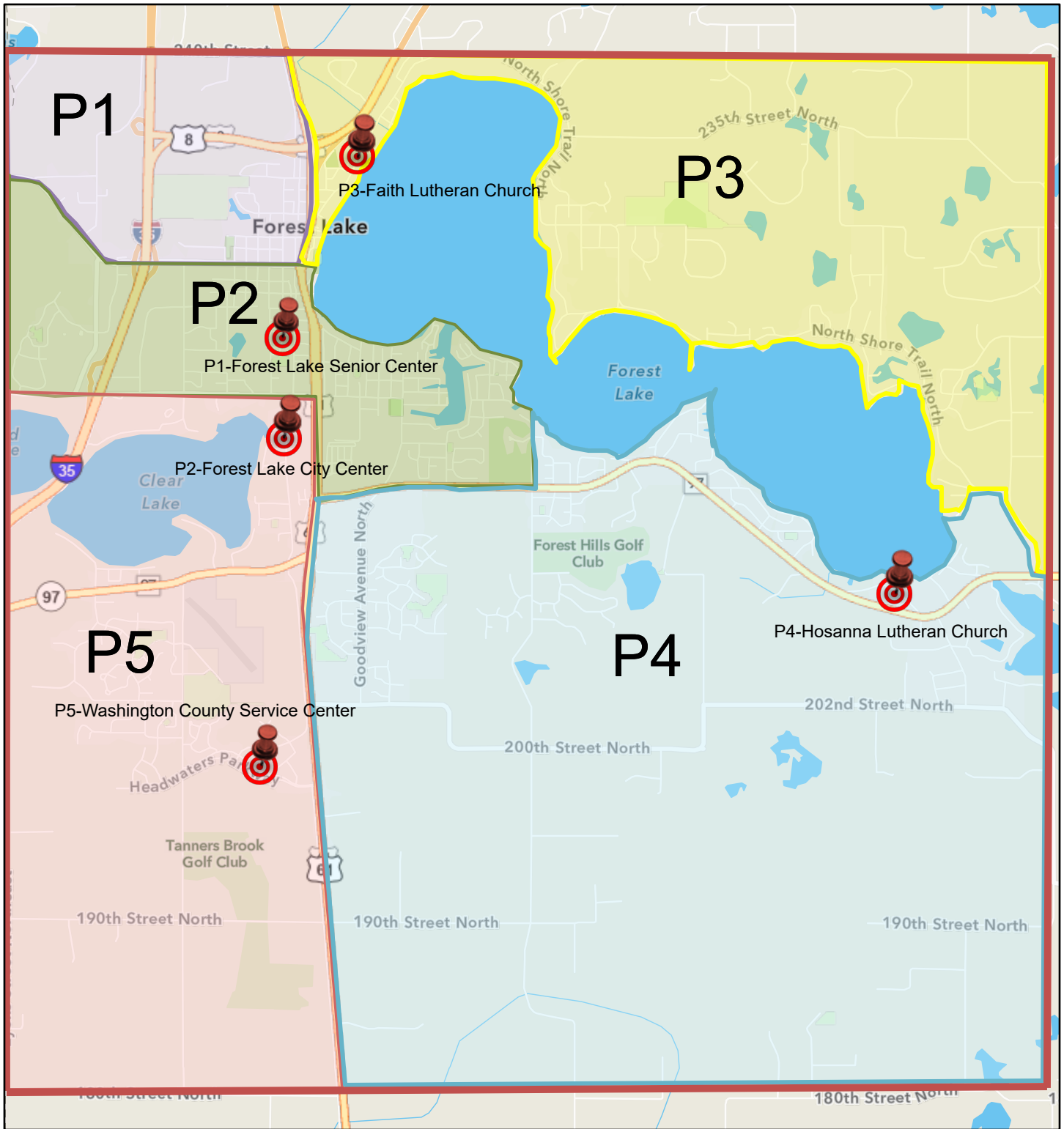
Mara Bain, Mayor

Attest:



Karin Derauf, Deputy Clerk

2022 City of Forest Lake Precincts and Polling Locations

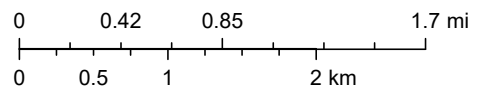


3/1/2022, 1:06:16 PM

Parks

 CITY

1:72,224



Metropolitan Council, MetroGIS, Esri Canada, Esri, HERE, Garmin, SafeGraph, METI/NASA, USGS, EPA, NPS, USDA